

170000E















180000E

190000E

110000N

110000N

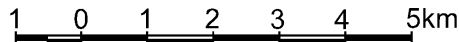
REFERENCE

- Mining Lease 
- Mining Lease Lima South 
- Prospecting Areas 
- Primary Crushers / Conveyor 
- Tailings / Pad 
- Area of overlap 
- Damang has the area from surface to 30m below 
- Exploration Drilling Sites 
- Waste Dump 
- Open Pit 
- Tarkwaian Basket 
- Pipe Line 
- National Road 
- National Railway 

DAMANG GOLD MINE

PLAN SHOWING MINE INFRASTRUCTURE AS AT 30 JUNE 2009

Ghana National Grid Co-ordinate System



100000N

100000N

90000N

90000N

80000N

80000N

170000E

180000E

190000E

